






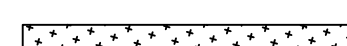
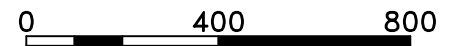


TAUNTON POND

Adopted by Borough of Newtown Zoning Commission
 Chairman:
 Linda Shepard
 Co Chairman:
 Brian Connelly
 Members:
 Doug Nelson
 Brid Craddock
 Dave Francis
 Palmer Chiappetta
 Lucy Sullivan

CHAIRMAN _____ DATE _____
 WARDEN—JOAN GLOVER CRICK _____ DATE _____
 SENIOR BURGESS—JAMES GASTON _____ DATE _____

-  FEDERAL OR STATE ROADS
-  TOWN ROADS
-  PRIVATE ROADS
-  IMPASSABLE ROADS
-  RESIDENTIAL ~ 1 ACRES
-  PROFESSIONAL ~ 1 ACRE
-  BUSINESS ~ 1/2 ACRE
-  INDUSTRIAL ~ 2 ACRES

ZONING MAP
 PREPARED FOR
BOROUGH OF NEWTOWN
 NEWTOWN, CONNECTICUT
 JANUARY 1, 2003
 UPDATED TO APRIL 13, 2005
 SCALE: 1" = 400'

 PREPARED BY
 NOWAKOWSKI, O'BYMACHOW, KANE & ASSOCIATES
 DRAWN BY: STEWART NUMA